





























HORIZON YEAR 2025

2045 MTP ID	PROJECT NAME	TIP NO.	JURISDICTION	COUNTY	ROUTE NUMBER	FROM	TO	IMP. TYPE	PROJECT LENGTH (MILES)	STI CATEGORY	PROJECT DESCRIPTION	PROJECT COST (TIP \$ TO BE SPENT)	BIKE/PED IMP.
E119	Charlotte Hwy	U-6037	Iredell County & Mooresville	Iredell	US 21	W Plaze Dr (NC 150)	Medical Park Rd		2.7	Div-12	Widen from 2 lanes to 4 lanes, with median, and construct intersection improvements	\$35,100,000	
E109	I-77 / Cornelius Rd	I-5962	Iredell County & Mooresville	Iredell	I-77				N/A	SW	Convert grade separation to interchange	\$27,300,000	
E123	NC 115 / Faith Rd-Campus Ln	C-5529	Iredell County & Mooresville	Iredell	NC 115				N/A	Ex	Realign roadway and construct intersection improvements	\$2,894,000	
E111	River Hwy / W Plaza Dr	R-2307B	Iredell County & Mooresville	Iredell	NC 150	Catawba River	I-77		4.9	Reg-F	Widen from 2/4 lanes to 6 lanes, with median, wide outside lanes and sidewalks	\$114,000,000	
E102	I-40 / I-77	I-3819B	Iredell County & Statesville	Iredell	I-40 / I-77				N/A	SW	Construct new interchange	\$203,600,000	
E104	Wilkesboro Hwy	U-5779	Iredell County & Statesville	Iredell	NC 115	Old Wilkesboro Rd	Hartness Rd		0.9	Reg-F	Widen to multi-lanes	\$13,700,000	
E118	Brawley School Rd	R-3833C	Mooresville	Iredell		Talbert Rd	Charlotte Hwy (US 21)		0.8	Div-12	Widen from 2 lanes to 4 lanes, with median, bike lanes and sidewalks	\$11,400,000	
E122	Fairview Rd / I-77 Overpass	U-5817	Mooresville	Iredell		Fairview Rd	Alcove Rd		0.1	Div-12	New grade separated overpass	\$14,100,000	
E115	I-77 / W Plaza Dr	I-5717	Mooresville	Iredell	I-77 / NC 150				N/A	SW	Construct interchange improvements	\$10,200,000	
E113	NC 150 / NC 115	C-5200	Mooresville	Iredell	NC 150 / NC 115				N/A	Ex	Construct intersection improvements	\$0	
E110	NC 801 / NC 150	C-5701	Mooresville	Iredell	NC 801 / NC 150				N/A	Ex	Construct intersection improvements	\$0	
E112	Oakridge Farm Hwy / Wiggins Rd	U-5780	Mooresville	Iredell	NC 150				N/A	Reg-F	Realign intersection	\$930,000	
E114	Oates Rd / Midnight Ln	U-5816	Mooresville	Iredell		Charlotte Hwy (US 21)	Bluefield Rd		1.5	Div-12	New 3 lane roadway, including grade separation over I-77, with bike lanes and sidewalks	\$9,600,000	
E117	Williamson Rd	R-5100B	Mooresville	Iredell		Brawley School Rd	River Hwy / W Plaza Dr (NC 150)		0.9	Div-12	Widen from 2/3 lanes to 4 lanes with median, bike lanes and sidewalks	\$9,600,000	
E120	Williamson Rd	R-5100A	Mooresville	Iredell		I-77	Brawley School Rd		2.4	Div-12	Widen to multi-lanes	\$39,400,000	
E103	Brookdale Dr / US 21 Connector	U-6054	Statesville	Iredell		Brookdale Dr	Sullivan Rd (US 21)		0.1	Div-12	New 2 lane roadway	\$2,728,000	
E106	East Broad St	U-6039	Statesville	Iredell		Vine St	Signal Hill Dr		0.7	Div-12	Improve roadway and implement access management solutions	\$13,400,000	
E100	Turnersburg Hwy	U-5799	Statesville	Iredell	US 21	Pump Station Rd	Fort Dobbs Rd		0.8	Reg-F	Widen roadway to multi-lanes and realign intersection	\$16,700,000	
E105	US 21 / US 64	U-5964	Statesville	Iredell	US 21 / US 64				N/A	Reg-F	Convert intersection to roundabout	\$1,100,000	
E107	Main St / Shelton Ave	R-2522	Troutman	Iredell	US 21 / NC 115	Cedar Ln	Barium Ln		2.2	Reg-F	Widen from 2 lanes to 4 lanes, with median, bike lanes and sidewalks	\$34,800,000	
E108	South Main St and Houston Rd / Flower House Loop	R-5711	Troutman	Iredell	US 21 / NC 115				N/A	Reg-F	Realign and signalize intersection	\$1,500,000	
E350	Arequipa Dr / Northeast Pkwy	U-2509	Charlotte	Mecklenburg		Margaret Wallace Rd	Sam Newell Rd		1.3	Div-10	New 2 lane roadway, with bike lanes and sidewalks	Included with U-2509	

IMPROVEMENT TYPE KEY



New Interchange



New Roadway



Improve Existing Interchange/Intersection



Widening

To learn more about Strategic Transportation Investments (STI), [CLICK HERE](#).

HORIZON YEAR 2025

2045 MTP ID	PROJECT NAME	TIP NO.	JURISDICTION	COUNTY	ROUTE NUMBER	FROM	TO	IMP. TYPE	PROJECT LENGTH (MILES)	STI CATEGORY	PROJECT DESCRIPTION	PROJECT COST (TIP \$ TO BE SPENT)	BIKE/PED IMP.
E338	Brookshire Blvd	U-5955	Charlotte	Mecklenburg	NC 16	Idaho Dr	I-85	●	0.4	Reg-E	Widen from 4 lanes to 6 lanes with bicycle and pedestrian accommodations	\$9,500,000	
E335	Eastern Circumferential Rd	N/A	Charlotte	Mecklenburg		University City Blvd (NC 49)	Back Creek Church Rd	●	1.1	N/A	New 4 lane roadway, with median and bike lanes	\$0	
E342	Eastway Dr / Shamrock Dr	U-5803	Charlotte	Mecklenburg				●	N/A	Div-10	Construct intersection improvements with bicycle and pedestrian accommodations	\$13,000,000	
E337	Freedom Dr	U-5957	Charlotte	Mecklenburg	NC 27	Moore's Chapel Rd	Toddville Rd	●	1.3	Reg-E	Widen from 2 lanes to 4 lanes, with bike lanes and sidewalks	\$17,100,000	
E330	I-485 / Brookshire Blvd	I-5973	Charlotte	Mecklenburg	I-485 / NC 16			●	N/A	Reg-E	Construct interchange improvements with bicycle and pedestrian accommodations	\$14,200,000	
E373	I-485 / Providence Rd	I-5963	Charlotte	Mecklenburg	I-485 / NC 16			●	N/A	SW	Construct interchange improvements with bicycle and pedestrian accommodations	\$41,300,000	
3137	I-485 / Westinghouse Blvd	Included with I-5507	Charlotte	Mecklenburg	I-485			●	N/A	SW	Add express lanes connection	\$0	
E339	I-77	I-3311C	Charlotte	Mecklenburg	I-77	N of I-277 / Brookshire Fwy (NC 16) (Exit 11)	N of I-85 (Exit 13)	●	2.1	Ex	Add 2 express lanes in each direction and with direct connection to I-277	\$47,100,000	
E332	IBM Dr Connector	U-2507AA	Charlotte	Mecklenburg		Mallard Creek Rd	IBM Dr	●	0.4	TRN	New 2 lane roadway, with bike lanes and sidewalks	\$0	
E343	Independence Blvd	U-5526A	Charlotte	Mecklenburg	US 74	Wallace Ln	I-277 (Brookshire Fwy)	●	5.8	SW	Convert bus lanes to express lanes	\$23,900,000	
E345	Independence Blvd	U-0209B	Charlotte	Mecklenburg	US 74	Albemarle Rd (NC 24 / NC 27)	Idlewild Rd	●	1.3	TRN	Construct roadway improvements	\$23,371,000	
E348	Independence Blvd	U-2509	Charlotte	Mecklenburg	US 74	Idlewild Rd	I-485	●	6.4	SW	Widen from 4/6 to 6/8 lanes, with express lanes	\$507,000,000	
E352	Krefeld Dr / Independence Pointe Pkwy	U-2509	Charlotte	Mecklenburg		Crownpoint Executive Dr	Sam Newell Rd	●	0.9	Div-10	New 2 lane roadway, with bike lanes and sidewalks	Included with U-2509	
E351	Krefeld Dr Ext	U-2509	Charlotte	Mecklenburg		Krefeld Dr	Sardis Rd N	●	0.8	Div-10	New 2 lane roadway, with bike lanes and sidewalks	Included with U-2509	
E326	Lakeview Rd	U-5905	Charlotte	Mecklenburg		Statesville Rd (US 21)	Old Statesville Rd (NC 115)	●	2.1	Ex	Construct roadway improvements, with bike lanes and sidewalks	\$7,000,000	
E328	Lakeview Rd / I-77	I-5405A	Charlotte	Mecklenburg	I-77			●	N/A	Ex	Construct new express lane interchange with bicycle and pedestrian accommodations	\$24,667,000	
E325	Mallard Creek Rd	U-6028	Charlotte	Mecklenburg		Mallard Creek Church Rd	Breezewood Dr	●	1.5	Div-10	Widen from 2/3 lanes to 4 lanes, with bike lanes and sidewalks	\$20,100,000	
E334	Mallard Creek Rd Connector	U-2507A	Charlotte	Mecklenburg		Sugar Creek Rd	WT Harris Blvd (NC 24)	●	2.3	TRN	Widen from 2 lanes to 4 lanes and construct new 4 lane roadway, with median and bike lanes	\$0	
E346	Monroe Rd / Rama Rd / Idlewild Rd	U-5805	Charlotte	Mecklenburg				●	N/A	Div-10	Construct intersection improvements with bicycle and pedestrian accommodations	\$3,400,000	
E369	NC 16 / Ballantyne Commons Pkwy	C-5534	Charlotte	Mecklenburg	NC 16			●	N/A	Ex	Construct intersection improvements with bicycle and pedestrian accommodations	\$0	
E366	NC 160 / Hamilton Rd	U-5762	Charlotte	Mecklenburg	NC 160			●	N/A	Reg-E	Construct intersection improvements with bicycle and pedestrian accommodations	\$1,300,000	
E331	North University Research Park Bridge	U-5874	Charlotte	Mecklenburg		Louis Rose Pl	Doug Mayes Pl	●	0.4	Div-10	New 2 lane roadway, with bike lanes and sidewalks with bicycle and pedestrian accommodations	\$9,250,000	
E323	Odell School Rd	U-6032	Charlotte	Mecklenburg	I-485		Concord Mills Blvd	●	0.9	Div-10	Widen from 2 lanes to 4 lanes, with median with bicycle and pedestrian accommodations	\$13,400,000	





HORIZON YEAR 2025

2045 MTP ID	PROJECT NAME	TIP NO.	JURISDICTION	COUNTY	ROUTE NUMBER	FROM	TO	IMP. TYPE	PROJECT LENGTH (MILES)	STI CATEGORY	PROJECT DESCRIPTION	PROJECT COST (TIP \$ TO BE SPENT)	BIKE/PED IMP.
E324	Old Statesville Rd	U-5772	Charlotte	Mecklenburg	NC 115	WT Harris Blvd (NC 24)	I-485	●	2.2	Reg-E	Widen from 2 lanes to 4 lanes with bike lanes and sidewalks	\$34,300,000	
E347	Shopton Rd / Beam Rd	C-5533	Charlotte	Mecklenburg				●	N/A	Div-10	Convert intersection to roundabout with bicycle and pedestrian accommodations	\$1,750,000	
E354	Steele Creek Rd	U-5766B	Charlotte	Mecklenburg	NC 160	I-485	S Tryon St (NC 49)	●	4.1	Reg-E	Widen from 2 lanes to 4 lanes, with bike lanes and sidewalks	\$39,000,000	
E365	Steele Creek Rd	U-5766A	Charlotte	Mecklenburg	NC 160	S Tryon St (NC 49)	South Carolina State Line	●	2.1	Reg-E	Widen from 2 lanes to 4 lanes with bike lanes and sidewalks	\$20,600,000	
E340	Sugar Creek Rd / NC RR Crossing	U-5008	Charlotte	Mecklenburg				●	N/A	TRN	New grade separation	\$0	
E341	Tuckaseegee Rd / Berry Hill Rd / Thrift Rd	C-5538	Charlotte	Mecklenburg				●	N/A	Div-10	Convert intersection to roundabout with bicycle and pedestrian accommodations	\$3,676,000	
E333	University City Blvd	U-5768	Charlotte	Mecklenburg	NC 49	John Kirk Dr	I-485	●	1.2	Reg-E	Widen from 4 lanes to 6 lanes, with bike lanes and sidewalks	\$39,825,000	
E344	West Blvd Extension	N/A	Charlotte	Mecklenburg		I-485	Dixie River Rd	●	0.8	N/A	New 4 lane roadway, with median and 10 ft multi-use path	\$0	
E322	I-77	I-5405	Charlotte, Hutnersville & Cornelius	Mecklenburg	I-77	I-277 (Brookshire Fwy) (Exit 11)	W Catawba Ave (Exit 28)	●	17.0	Ex	Construct 2 express lanes in each direction	\$0	
E368	I-485 / Weddington Rd	R-211EC	Charlotte, Matthews	Mecklenburg	I-485			●	N/A	Div-10	Construct new interchange with bicycle and pedestrian accommodations	\$24,100,000	
E370	I-485	I-5507 *	Charlotte, Matthews & Pineville	Mecklenburg	I-485	I-77 (Exit 67)	Independence Blvd (US 74) (Exit 51)	●	16.7	SW	Widen from 4/6 lanes to 8 lanes including express lanes	\$287,500,000	
E306	Catawba Ave	R-2555B	Cornelius	Mecklenburg		Jetton Rd	Sam Furr Rd (NC 73)	●	2.4	Div-10	Widen from 2 lanes to 4 lanes, with 10 ft. multi-use path	\$32,200,000	
E303	NC 115 / Potts St	U-5873	Cornelius	Mecklenburg	NC 115			●	N/A	Ex	Construct intersection improvements	\$6,000,000	
E307	Northcross Dr Extension	U-5108	Cornelius	Mecklenburg		Northcross Dr	Westmoreland Rd	●	1.2	TRN	New 3 lane roadway with bike lanes and sidewalks	\$9,732,000	
E305	Torrence Chapel Rd / West Catawba Ave	U-5906	Cornelius	Mecklenburg				●	N/A	Ex	Construct intersection improvements	\$5,000,000	
E304	US 21 / Catawba Ave	C-5621	Cornelius	Mecklenburg	US 21			●	N/A	Ex	Convert intersection to roundabout	\$8,958,000	
E308	Statesville Rd	U-5767	Cornelius & Huntersville	Mecklenburg	US 21	Northcross Center Court	Westmoreland Rd	●	1.2	Reg-E	Widen from 2 lanes to 4 lanes, with median, wide outside lanes and sidewalks	\$23,200,000	
E301	Griffith St / I-77	I-4750AC	Davidson	Mecklenburg	I-77			●	N/A	Ex	Improve existing interchange with bicycle and pedestrian accommodations	\$0	
E302	Potts-Sloan-Beatty Connector	U-5907	Davidson	Mecklenburg		Main St (NC 115)	Griffith St	●	0.9	Ex	New 2 lane roadway with bike lanes and sidewalks	\$2,050,000	
E310	Davidson-Concord Rd	R-5706A	Davidson & Huntersville	Mecklenburg	NC 73	Davidson-Concord Rd (NC 73)	Poplar Tent Rd	●	2.4	Reg-E	Widen from 2 lanes to 4 lanes, with median, wide outside lanes and sidewalks	\$26,100,000	
E317	Gilead Rd	U-5807	Huntersville	Mecklenburg		Statesville Rd (US 21)	Old Statesville Rd (NC 115)	●	0.7	Div-10	Widen from 3 lanes to 4 lanes, with bike lanes and sidewalks	\$15,300,000	

HORIZON YEAR 2025

2045 MTP ID	PROJECT NAME	TIP NO.	JURISDICTION	COUNTY	ROUTE NUMBER	FROM	TO	IMP. TYPE	PROJECT LENGTH (MILES)	STI CATEGORY	PROJECT DESCRIPTION	PROJECT COST (TIP \$ TO BE SPENT)	BIKE/PED IMP.
E320	Hambright Rd / I-77	I-5405B	Huntersville	Mecklenburg	I-77			●	N/A	Ex	Construct new express lane interchange with bicycle and pedestrian accommodations	\$22,667,000	
E319	I-77 / Gilead Rd	I-5714	Huntersville	Mecklenburg	I-77			●	N/A	SW	Conversion of existing interchange to diverging diamond interchange with bicycle and pedestrian accommodations	\$10,400,000	
E312	I-77 / NC 73	I-5715	Huntersville	Mecklenburg	I-77 / NC 73			●	N/A	SW	Conversion of existing interchange to split diamond interchange with bicycle and pedestrian accommodations	\$17,550,000	
E316	Main St	U-5908	Huntersville	Mecklenburg		Old Statesville Rd (NC 115) / Mt Holly-Huntersville Rd	Ramah Church Rd	●	1.0	Ex	Widen and realign roadway, with bike lanes and sidewalks	\$8,000,000	
E313	NC 73	R-5721B	Huntersville	Mecklenburg	NC 73	Vance Rd Ext	W Catawba Ave	●	1.8	Reg-E	Widen from 2 lanes to 4 lanes, with median, wide outside lanes and sidewalks	\$57,400,000	
E314	NC 73	R-5721A	Huntersville	Mecklenburg	NC 73	Lincoln County Line / Catawba River	Vance Rd Ext	●	2.4	Reg-E	Widen from 2 lanes to 4 or 6 lanes, with median, wide outside lanes and sidewalks	\$94,000,000	
E309	Sam Furr Rd	R-2632AB	Huntersville	Mecklenburg	NC 73	Old Statesville Rd (NC 115)	Davidson-Concord Rd	●	2.7	Reg-E	Widen to multi-lanes	\$19,800,000	
E311	Sam Furr Rd	U-5765	Huntersville	Mecklenburg	NC 73	W Catawba Ave	Northcross Dr	●	1.1	Reg-E	Widen from 3/4 lanes to 6 lanes, with median, wide outside lanes and sidewalks	\$11,400,000	
E315	Statesville Rd	U-5771	Huntersville	Mecklenburg	US 21	Gilead Rd	Holly Point Dr	●	2.2	Reg-E	Widen from 2 lanes to 4 lanes, with median, wide outside lanes and sidewalks	\$19,500,000	
E318	Statesville Rd (US 21) / Gilead Rd	U-5114	Huntersville	Mecklenburg	US 21			●	N/A	TRN	Construct intersection improvements	\$10,500,000	
E360	Independence Point Pkwy	U-2509	Matthews	Mecklenburg		Matthews Township Pkwy (NC 51)	Campus Ridge Rd	●	1.9	Div-10	New 2 lane roadway, with median, bike lanes and sidewalks	Included with U-2509	
E355	Independence Pointe Pkwy	U-2509	Matthews	Mecklenburg		Sam Newell Rd	Matthews Township Pkwy (NC 51)	●	0.9	Div-10	New 2 lane roadway, with bike lanes and sidewalks	Included with U-2509	
E359	Matthews Township Pkwy	U-5763	Matthews	Mecklenburg	NC 51	Sardis Rd	Monroe Rd / W John St	●	0.7	Reg-E	Widen from 4 lanes to 6 lanes, with median and multi-use path	\$3,900,000	
E367	McKee Rd Extension	U-4713A	Matthews	Mecklenburg		Pleasant Plains Rd	Old Monroe Rd	●	0.8	Div-10	New 2 lane roadway	\$9,200,000	
E358	Northeast Pkwy	U-2509	Matthews	Mecklenburg		Overcash Dr	Matthews-Mint Hill Rd	●	0.4	Div-10	New 2 lane roadway, with bike lanes and sidewalks	Included with U-2509	
E362	Old Monroe Rd / E John St / I-485	U-4714AB	Matthews	Mecklenburg	I-485			●	N/A	Div-10	Construct interchange improvements	\$20,000,000	
E361	South Trade St	U-5804	Matthews	Mecklenburg		Four Mile Creek	Weddington Rd	●	0.1	Div-10	Widen from 2 lanes to 4 lanes, with median, bike lanes and sidewalks	\$2,500,000	
E349	Matthews-Mint Hill Rd	U-5007	Mint Hill	Mecklenburg	NC 51	Matthews Township Pkwy (NC 51)	Lawyers Rd	●	4.0	Reg-E	Widen from 2 lanes to 4 lanes, with median and multi-use path	\$43,250,000	
E300	I-77	I-4750AA	Iredell County, Cornelius, Davidson & Mooresville	Mecklenburg & Iredell	I-77	W Catawba Ave (Exit 28)	River Hwy / W Plaza Dr (NC 150) (Exit 36)	●	8.0	Ex	Add one express lane in each direction	Cost included in I-5405	
E357	Idlewild Rd	U-4913	Matthews & Stallings	Mecklenburg & Union	I-485		Stevens Mill Rd	●	0.8	Div-10	Widen from 2/3 lanes to 4 lanes, with median, bike lanes and sidewalks	\$7,050,000	
E363	John St / Old Monroe Rd	U-4714A	Matthews & Stallings	Mecklenburg & Union		S Trade St	Morningside Meadow Ln	●	3.4	Div-10	Widen from 2/3 lanes to 4 lanes, with median, bike lanes and sidewalks	\$38,925,000	

HORIZON YEAR 2025

2045 MTP ID	PROJECT NAME	TIP NO.	JURISDICTION	COUNTY	ROUTE NUMBER	FROM	TO	IMP. TYPE	PROJECT LENGTH (MILES)	STI CATEGORY	PROJECT DESCRIPTION	PROJECT COST (TIP \$ TO BE SPENT)	BIKE/PED IMP.
E204	Monroe Connector / Bypass	R-3329 / R-2559	Union County, Matthews, Stallings, Indian Trail & Monroe	Mecklenburg & Union	I-485		US 74	●	10.5	TRN	New 4 lane, divided toll facility	\$0	
E201	Chestnut Ln Connector	U-5808	Indian Trail	Union		Matthews-Indian Trail Rd	Gribble Rd	●	0.4	Div-10	New roadway with bike lanes and sidewalks	\$3,740,000	
E202	Unionville-Indian Trail Rd / Sardis Church Rd	U-5987	Indian Trail	Union				●	N/A	Div-10	Construct intersection improvements	\$2,240,000	
E372	John St / Old Monroe Rd	U-4714B	Indian Trail, Stallings	Union		Morningside Meadow Ln	Wesley Chapel Stouts Rd	●	3.1	Div-10	Widen from 2/3 lanes to 4 lanes, with median, bike lanes and sidewalks	\$47,575,000	
E209	Providence Rd S	U-5769	Marvin, Waxhaw & Weddington	Union	NC 16	Rea Rd Extension	Waxhaw Pkwy	●	5.7	Reg-E	Widen from 2 lanes to 4 lanes, with median, wide outside lanes and sidewalks	\$82,500,000	
2066	Charlotte Ave	U-6031	Monroe	Union		Seymour St	Dickerson Blvd (NC 200)	●	0.4	Div-10	Widen from 2 lanes to 4 lanes, with median, bike lanes and sidewalks	\$6,800,000	
E205	Roosevelt Blvd	U-5764	Monroe	Union	US 74	Hanover Dr	Rocky River Rd	●	3.1	Reg-E	Widen from 4 lanes to 6 lanes, with median, bike lanes and sidewalks	\$16,500,000	
E203	US 74 / Rocky River Rd	U-5703	Monroe	Union	US 74			●	N/A	SW	Implement Super Street	\$2,150,000	
E207	US 74 / Seacrest Shortcut Rd	U-5931	Monroe	Union	US 74			●	N/A	SW	Construct intersection improvements	\$4,500,000	
E208	US 74 / US 601	U-5723	Monroe	Union	US 74 / US 601			●	N/A	SW	Construct intersection improvements	\$7,800,000	
E200	Potter Rd / Pleasant Plains Rd	U-5112	Stallings	Union				●	N/A	TRN	Construct intersection improvements	\$2,500,000	
E206	Rea Rd / Marvin School Rd	U-3467	Weddington	Union	NC 84	Providence Rd South (NC 16)	Waxhaw-Indian Trail Rd	●	4.3	Reg-E	Improve existing roadway and construct new 4 lane roadway, with median, wide outside lanes and sidewalks	\$48,550,000	

IMPROVEMENT TYPE KEY



New Interchange



New Roadway



Improve Existing Interchange/Intersection



Widening

To learn more about Strategic Transportation Investments (STI), [CLICK HERE](#).

HORIZON YEAR 2025

MTP ID	PROJECT NAME	TIP NO.	LOCATION	COUNTY	DIVISION	DESCRIPTION	PROJECT COST (TIP \$ TO BE SPENT)
BICYCLE AND PEDESTRIAN PROJECTS							
1	Turnersburg Highway Greenway	EB-5818	Statesville	Iredell	12	Construct greenway connector under Turnersburg Highway (US 21) in Statesville.	\$1,650,000
2	Shelton Avenue Greenway	EB-5788	Statesville	Iredell	12	Construct greenway along Shelton Avenue from Garner Bagnal Boulevard to Amity Hill Road.	\$754,000
3	Old Mountain Road Sidewalk	EB-5530	Troutman	Iredell	12	Construct sidewalk on south side of Old Mountain Road, from North Main Street to South Iredell High School in Troutman.	\$480,000
4	North Main Street Greenway	EB-5532	Troutman	Iredell	12	Construct 10 ft wide greenway along North Main Street from Old Murdock Road to Murdock Road.	\$430,000
5	Kistler Farm-Briarcliff-Bellingham-White Oak Sidewalks	C-5531	Mooresville	Iredell	12	Construct sidewalks in various locations along Kistler Farm-Briarcliff-Bellingham-White Oak network in Mooresville.	\$1,003,000
6	Bellingham Park Greenway Extension	EB-5787	Mooresville	Iredell	12	Extend Bellingham Park Greenway to Johnson Dairy Road.	\$666,000
7	South Prong Rocky River Greenway	EB-5775	Cornelius	Mecklenburg	10	Construct greenway along South Prong Rocky River from South Street to Main Street.	\$1,050,000
8	NC 115 Modernization	EB-5776	Cornelius	Mecklenburg	10	NC 115 sidewalk and bike lane modernization from Smith Road to Potts Street.	\$307,000
9	McDowell Creek Greenway Cornelius	EB-5817	Cornelius	Mecklenburg	10	Construct greenway along McDowell Creek from Magnolia Plaza to Westmoreland Road.	\$2,850,000
10	McDowell Creek Tributary Greenway Cornelius	EB-5777	Cornelius	Mecklenburg	10	Construct greenway along McDowell Creek Tributary from Smithville Park to J.V. Washam Elementary. Construct multi-use path along Westmoreland Road to Lake Pines Drive.	\$3,000,000
11	Caldwell Station Creek Greenway	EB-5010	Cornelius	Mecklenburg	10	Construct greenway along Caldwell Station Creek from Caldwell Commons on US 21 to Bailey Road Park.	\$3,162,000
12	McDowell Creek Greenway Huntersville	EB-5785	Huntersville	Mecklenburg	10	Construct greenway along McDowell Creek from Chilgrove Lane to Torrence Creek greenway.	\$2,000,000
13	Mallard Creek Church Road Multi-Use Path	EB-5832	Charlotte	Mecklenburg	10	Construct multi-use trail on south side of Mallard Creek Church Road from Mallard Creek Road to Claude Freeman Drive.	\$1,591,000
14	Barton Creek Greenway	C-5537	Charlotte	Mecklenburg	10	Construct a connector between Clark's Creek and Mallard Creek greenways along Barton Creek in Charlotte.	\$1,064,000
15	Sunset Road Sidewalks	C-5543	Charlotte	Mecklenburg	10	Construct sidewalks on south side of Sunset Road from I-77 to Statesville Road and install sidewalk on the I-77 overpass in Charlotte.	\$1,607,000
16	Nevin Road Sidewalks	C-5540	Charlotte	Mecklenburg	10	Construct sidewalk on north side of Nevin Road from Alpine Drive to Gibbon Road; construct sidewalk on south side of Gibbon Road from Nevin Road to Sugar Creek Road; and, fill gaps in sidewalk network on east side of West Sugar Road, Bisaner Street, and Mallard Creek Road.	\$1,045,000
17	Toby Creek Greenway Phase II	C-5225	Charlotte	Mecklenburg	10	Phase II of Toby Creek Greenway to connect UNCC to nearby retail and residential development.	\$2,148,000
18	Stewart Creek Greenway	EB-5781	Charlotte	Mecklenburg	10	Construct greenway along Stewart Creek from State Street to Rozzelles Ferry Road.	\$1,363,000
19	Matheson Avenue Bike Lanes	EB-5710	Charlotte	Mecklenburg	10	Convert Matheson Avenue roadway to include bike lanes along each side from US 29/NC 49 (North Tryon Street) to The Plaza/Parkwood Avenue.	\$460,000
20	Irwin Creek Bikeway	EB-4714	Charlotte	Mecklenburg	10	Construct bikeway along Irwin Creek from Bruns Avenue Elementary School to Cedar Yard (near Bank of America Stadium) in Charlotte.	\$629,000
21	Little Sugar Creek Greenway Charlotte	EB-4715	Charlotte	Mecklenburg	10	Construct greenway along Little Sugar Creek in Charlotte.	\$7,964,000
22	Charlotte B-Cycle	EB-5820	Charlotte	Mecklenburg	10	Expand Charlotte B-Cycle program.	\$1,094,000
23	South Tryon Street Sidewalk	C-5542	Charlotte	Mecklenburg	10	Construct sidewalk on southeast side of South Tryon Street from Queen Anne Drive to Nations Ford Road.	\$685,000

HORIZON YEAR 2025

MTP ID	PROJECT NAME	TIP NO.	LOCATION	COUNTY	DIVISION	DESCRIPTION	PROJECT COST (TIP \$ TO BE SPENT)
24	Providence Road Sidewalk	C-5541	Charlotte	Mecklenburg	10	Construct sidewalk on southwest side of Providence Road in Charlotte.	\$788,000
25	Irvins Creek Greenway	EB-5784	Charlotte	Mecklenburg	10	Construct greenway along Irvins Creek from Idlewild Road to Lakeview Circle.	\$1,099,000
26	Sam Newell Road Greenway	EB-5783	Matthews	Mecklenburg	10	Construct greenway along Sam Newell Road from Rice Road to Crown Point Elementary School.	\$400,000
27	Little Sugar Creek Greenway South Mecklenburg	EB-5786	Charlotte & Pineville	Mecklenburg	10	Extend greenway along Little Sugar Creek from Ramblewood Lane in Charlotte to Cadillac Street in Pineville.	\$2,200,000
28	Four Mile Creek Greenway	EB-5829	Matthews	Mecklenburg	10	Construct greenway along Four Mile Creek crossing under South Trade Street.	\$1,114,000
29	Pleasant Plains Road Bike Lanes	EB-5779	Matthews	Mecklenburg	10	Construct bike lanes along Pleasant Plains Road from Trade Street to McKee Road.	\$275,000
30	McAlpine Creek Greenway	EB-5782	Charlotte	Mecklenburg	10	Construct greenway along McAlpine Creek from Green Rea Road to Four Mile Creek greenway.	\$7,876,000
31	Indian Trail Sidewalks	C-4957	Indian Trail	Union	10	Construct sidewalks at selected locations in Indian Trail.	\$1,049,000
32	Independence Boulevard Multi-Use Path	EB-5723	Indian Trail	Union	10	Construct a multi-use path along Independence Boulevard from Indian Trail Fairview Road to Unionville Indian Trail Road, and construct a multi-use greenway from Unionville Indian Trail Road to Oakwood Lane.	\$3,740,000
33	Bearskin Creek Greenway	EB-5011	Monroe	Union	10	Construct greenway along Bearskin Creek from Dickerson Park to Creft Park in Monroe.	\$1,640,000
34	Waxhaw Bicycle and Pedestrian Enhancements	EB-5819	Waxhaw	Union	10	Construct pedestrian and bicycle facility enhancements in Downtown Waxhaw.	\$1,210,000
TRANSIT/FREIGHT RAIL PROJECTS							
T1	Blue Line Extension	TE-4901	Charlotte	Mecklenburg	10	Construct fixed guideway Blue Line Extension, from 7th Street in Center City Charlotte to the UNCC campus.	\$175,563,000
T2	CityLynx Gold Line Phase II	TE-4905	Charlotte	Mecklenburg	10	Construct Phase II of Streetcar CityLynx Gold Line, west from the Charlotte Transportation Center to French Street and east along Hawthorne Avenue from Presbyterian Hospital to Sunnyside Avenue.	\$150,000,000
T3	Charlotte Gateway Station	P-5705	Charlotte	Mecklenburg	10	New wye connection track at Charlotte junction in west Charlotte. Charlotte Gateway Station – Right-of-way; track, structure, and signals; platform and canopy; and, station and passenger service relocation.	\$88,400,000
T4	CSX SF Line	P-5704	Union County	Union	10	Siding extension (10,000 feet) at Stouts in Union County (milepost 311.8 to 316.9)	\$12,320,000